



भारतीय राष्ट्रीय राजमार्ग प्राधिकरण

(सड़क परिवहन एवं राजमार्ग मंत्रालय, भारत सरकार)

National Highways Authority of India

(Ministry of Road Transport and Highways, Government of India)

क्षेत्रीय कार्यालय-पश्चिम उ०प्र०, लखनऊ Regional Office - West UP, Lucknow.

3/248, विशाल खण्ड, गोमती नगर, लखनऊ-226010 (उ.प्र.)

3/248, Vishal Khand, Gomti Nagar, Lucknow-226010 (UP)

दूरभाष / Phone : 0522-4960291, टेलीफैक्स / Fax : 0522-4950680

ई-मेल / E-mail : rowestup@nhai.org, rowestup@gmail.com



14001/RO-W-UP/NH-731/WPL/NOC/2815

Dated: 03/06/2024

INVITATION OF PUBLIC COMMENTS

Sub.: Proposal for permission for laying u/g water pipeline (HDPE) crossing at Ch. 177+250, 182+920, 186+960 (Across NH-731) and from Ch. 177+250 to 178+200, 182+920 to 182+720, 182+720 to 184+150 (Along NH-731) by HDD method under Jal Jeevan Mission, Hardoi-Lucknow section at Singhuamau, Balleepur, Pipona (Across) and Singhuamau, Balleepur (Along) of District-Hardoi in the state of Uttar Pradesh-reg.

Ref: Your letter No. 21095 dated 21/05/2024

Executive Engineer, UP, Jal Nigam (Rural) Hardoi has submitted the proposal for permission / NOC for laying of u/g water pipeline (HDPE) crossing at Ch. 177+250, 182+920, 186+960 (Across NH-731) and from Ch. 177+250 to 178+200, 182+920 to 182+720, 182+720 to 184+150 (Along NH-731) by HDD method under Jal Jeevan Mission, Hardoi-Lucknow section at Singhuamau, Balleepur, Pipona (Across) and Singhuamau, Balleepur (Along) of District-Hardoi in the state of Uttar Pradesh

2. As per the guidelines, issued by the Ministry vide OM No. RW/NH-33044*/29/2015/S&R (R) dated 22/11/2016, the application shall be put out in the public domain for 30 days for seeking claims and objections (on grounds of public inconvenience, safety and general public interest).

3. In view of above, comments of the public on the above application is invited to the below mentioned address, which should reach by this office within 30 days from the date of publication beyond which no comments shall be entertained.

The Regional Officer,
National Highways Authority of India,
Regional Office, UP-West, Lucknow
3/248, Vishal Khand Gomti Nagar Lucknow-226010

This issues with the approval of RO-UP (West), Lucknow.

Encl: As above.


(Maneesh Kumar Sharma)
Manager (Tech)

Copy to:

1. Web admin, NHAI-HQ-with request for uploading on the NHAI website.
2. The Technical Director, NIC, Transport Bhawan, New Delhi- with request for uploading on the Ministry's website.
3. Executive Engineer, UP, Jal Nigam (Rural) Hardoi - for information.
4. PD, PIU- Bareilly - for information.

CHECK LIST


Guidelines for project directors for processing the proposal of crossing/ laying optical fiber/HT cables/Water supply pipe etc. by private Parties in the Land along National Highway Authority with NHAI


Relevant Circular


Ministry's circular No. RW/NH-33044/29/2015/S&R (R) Dated 22.11.2016
Ministry's circular No. RW/NH-33044/27/2005/S&R(R)(Pt.) Dated 06.08.2013


Check list for getting approval for crossing/ laying optical fiber/HT cables/Water supply pipe etc. on NH land

S. No.	Item	Information / status	Remarks
1	General Information		
1.1	Name and Address of the Applicant / Agency	Office of Executive Engineer, UP Jal Nigam (Rural), Division Office, Hardoi	
1.2	National Highway Number	NH-731	
1.3	State	UTTAR PRADESH	
1.4	Location	Tehsil - Hardoi, District - Hardoi	
1.5	Chainage in km		
	Crossing No. 1 near by village Singhuamau, Balleepur, Pipona	LAYING at 177+250-178+200, 182+720-182+920, 182+720-184+150 Km. and Crossing at 177+250, 182+920, 186+960 KM	
1.6	Length in Meters	3168	
	Crossing No. 1 near by village Singhuamau, Balleepur, Pipona	0	
1.7	Width of available ROW		
a)	Left side from center line towards increasing chainage / km direction in Singhuamau, Balleepur, Pipona crossing	18-90	
b)	Right side from center line towards increasing chainage / km direction in Singhuamau, Balleepur, Pipona crossing	18-90	
1.8	Proposal to lay underground Water Pipe Line		
a)	Left side from center line towards increasing chainage / km direction in Singhuamau, Balleepur, Pipona crossing	18-90	
b)	Right side from center line towards increasing chainage / km direction in Singhuamau, Balleepur, Pipona crossing	18-90	
1.9	Proposal to acquire land		
a)	Left side from center line	NA	
b)	Right side from center line	NA	
1.10	Whether proposal is in the same side where land is not to be acquired	NA	
	If not then where to lay the cable		
1.11	Details of already laid services, if any along the proposed route	NA	
1.12	Number of existing lanes (2/4/6/8 lanes)	4	
1.13	Proposed Number of lanes (2 lane with paved shoulders/4 / 6/8 lanes)	NA	
1.14	Service road existing or not	NO	
	If yes then which side		
a)	Left side from center line	NA	
b)	Right side from center line	NA	
1.15	Proposed Service road		
a)	Left side from center line	NO	
b)	Right side from center line	NO	
1.16	Whether proposal to lay pipe line is after the service or between the service road and main carriageway	NA	
1.17	The permission for laying water pipe line shall be considered for approval/rejection	For Approval	
i)	Where the ROW is more than 45m than the duct cable shall be laid at edge of right of way within the utility corridor of 2m width, duly keeping in view the future widening.	NA	
ii)	Where land is yet to be acquired for 4-laning and the position of new carriageway has been decided than the cable shall be laid at the edge of right of way within the utility corridor of 2m width, on that side of existing carriageway where extra land is not proposed to be acquired for 4-laning.	NA	
iii)	Where the widening plan for 4-lanning is not yet decided and available ROW is around 30m or less, judicious decision would need to be taken for permitting the laying of cable/duct. This could be within 1.5m to 2m of utility corridor at the edge of existing ROW, duly keeping in view the possible widening plans.	NA	



सहायक अभियन्ता
खण्ड कार्यालय
उत्तर प्रदेश जल निगम (ग्रामीण)
हरदोई


EXECUTIVE ENGINEER
DIVISION OFFICE - P. JAL NIGAM (GRAMIN)
HARDOI



प्रबन्धक तहसील
भारतीय राष्ट्रीय राजमार्ग प्राधिकरण
परियोजना कार्यान्वयन इकाई, बरेली (उ०प्र०)



परियोजना निदेशक
भारतीय राष्ट्रीय राजमार्ग प्राधिकरण
परियोजना कार्यान्वयन इकाई, बरेली (उ०प्र०)

CHECK LIST			
Guidelines for project directors for processing the proposal of crossing/ laying optical fiber/HT cables/Water supply pipe etc. by private Parties in the Land along National Highway Authority with NHAI			
Relevant Circular			
Ministry's circular No. RW/NH-33044/29/2015/S&R (R) Dated 22.11.2016 Ministry's circular No. RW/NH-33044/27/2005/S&R(R)(Pt.) Dated 06.08.2013			
Check list for getting approval for crossing/ laying optical fiber/HT cables/Water supply pipe etc. on NH land			
S. No.	Item	Information / status	Remarks
iv)	Where ROW is restricted and adequate only to accommodate the carriageway, central verge, shoulders and drains (e.g. highways in cutting through hilly/rolling terrains), the cable shall be laid clear of the drain.	NA	
v)	Where land strips for utility corridor cannot be convenient on marked (available ROW restricted to the toe of the embankment) for laying of cable/ducts, the permission may be refused.	NA	
1.18	No. of applicants on the same stretch	Single applicant	
1.19	Whether the case of multiple licenses.	Single	
1.20	If so furnish a joint implementation programmed to respective dates within stipulated these frame.	NA	
1.21	If crossing of the road involved, If yes it shall only be through trenchless technology.	NA	
2	Document / Drawings to be enclosed with the proposal		
2.1	Cross section showing the size of trench for open trenching method. (Is it normal size of 1.6m depth X 0.5m wide) should not be greater than 1.2 m width in multiple ducts.	Shown in drawing	
2.2	Cross section showing the location of pipe for HDD method	NA	Attached
2.3	Strip plan / Route Plan showing the water pipe line chainage, width of ROW, distance of proposed pipe line from the edge of ROW, important mile stone, intersections, cross drainage works etc.	Shown in drawing	Attached
2.4	Methodology for laying pipe line.	Enclosed	Attached
2.4.1	Open trenching method. If yes, what is the Methodology of refilling of trench	HDD	
2.4.2	Horizontal Directional Drilling (HDD) Method	HDD	
2.4.2	Laying Pipe line/cable through CD works and method of laying (Weather to be hung Outside)	HDD	
3	Draft License Agreement signed by two witnesses	YES	
4	Performance Bank Guarantee		
5	Affidavit / Undertaking from the Applicant for the following is to be furnished.		
5.1	Not to Damage to other utility, if damaged then to pay the losses either to NHAI or to the concerned agency.	YES: Enclosed	
5.2	Renewal of Bank Guarantee.	NA	
5.3	Confirming all standard condition of Ministry Circulars and NHAI's guideline.	YES: Enclosed	
5.4	Shifting of Pipe line as and when required by NHAI.	YES: Enclosed	
5.5	Shifting of due to 6 lanning / widening of NH.	YES: Enclosed	
5.6	Indemnity against all damages and claims clause (xxiv)	YES: Enclosed	



सहायक अभियन्ता
खण्ड कार्यालय
उ०प्र०जल निगम (ग्रामीण)
हरदोई

EXECUTIVE ENGINEER
DIVISION OFFICE U.P. JAL NIGAM (GRAMIN)
HARDOI



प्रबन्धक तक्र०
भारतीय राष्ट्रीय राजमार्ग प्राधिकरण
परियोजना कार्यान्वयन इकाई, बरेली (उ०प्र०)



परियोजना निदेशक
भारतीय राष्ट्रीय राजमार्ग प्राधिकरण
प्लेन कार्यान्वयन इकाई, बरेली (उ०प्र०)

CHECK LIST			
Guidelines for project directors for processing the proposal of crossing/ laying optical fiber/HT cables/Water supply pipe etc. by private Parties in the Land along National Highway Authority with NHAI			
Relevant Circular			
Ministry's circular No. RW/NH-33044/29/2015/S&R (R) Dated 22.11.2016 Ministry's circular No. RW/NH-33044/27/2005/S&R(R)(Pt.) Dated 06.08.2013			
Check list for getting approval for crossing/ laying optical fiber/HT cables/Water supply pipe etc. on NH land			
S. No.	Item	Information / status	Remarks
5.7	Traffic movement during laying of Pipe line to be managed by the applicant.	YES. Enclosed	
5.8	If any claim is raised by the Concessionaire then the same has to be paid by the applicant.	YES. Enclosed	
5.90	Certificate from the applicant in the following format "We do undertake that I/we will relocate service road/approach road/utility at my/our own cost notwithstanding the permission granted within such time as will be stipulated by NHAI" for future 6-lanning or any other development.	YES. Enclosed	
6	<i>Affidavit/Power of Attorney in favour of authorizes signatory.</i>	Affidavit enclosed	
7	<i>Copy of DOT Licence</i>	No. Water Pipe Line (Jal Jeevan Mission)	GOVT. Project
8	<i>Certificate from the Project Director</i>		
8.1	Certificate for proposal for confirming of all standard condition issued vide Ministry Circular No. RW/NH-33044/2005-S&R (R)(pt) dated 7/08/2013 & dated 22.11.2016	Yes	
8.2	Certificate for 6-lanning from PD in the following format (a) Where feasibility is available "I do certify that there will be no hindrance to proposed six-lanning based on the feasibility report considering proposed structures at the said location". (b) In case feasibility report is not available "I do certify that sufficient ROW is available at site for accommodating proposed six-lanning".	NA	
9	As per guidelines licence fee shall be charged.	Department will pay fee after issuing demand note	
10	If NH section proposed to be taken up by NHAI on BOT basis-a clause in para 17 to be inserted in the agreement. "The permitted Highway on which Licensee has been granted the right of way to the concessionaire under the concession agreement for uo-gradation of [..... Section From Km..... to Km..... of NHAI No.....on Build, Operate & Transfer Basis].	NA	
11	Who will supervise the work of laying of water pipe line .	Office of Executive Engineer, UP Jal Nigam (Rural), Division Office, Hardoi	
12	Who will ensure that the defects in road portion after laying of water pipe line are connected and if not corrected then what action will be taken.	Office of Executive Engineer, UP Jal Nigam (Rural), Division Office, Hardoi	
13	Who will pay the claims for damages done/disruption in working of Concessionaire if asked by the Concessionaire.	Office of Executive Engineer, UP Jal Nigam (Rural), Division Office, Hardoi	
14	A certificate from PD that he will enter the proposed permission in the register of records of the permission in the prescribed proforma (copy enclosed). Issues vide Ministry circular No. RW/NH/33044/17/2005/S&R (R) dated 07.08.2013.		
15	If any previous approval is accorded for laying of underground laying of cable then the Photocopy of register of records of permissions as maintained by PD. (as per Ministry circular no. RW/NH/33044/17/2005 S&R dated 06/07.08.2013) as per referred in para 13 above is enclosed or not.	NA	


सहायक अभियन्ता
खण्ड कार्यालय
उ०प्र० जल निगम (ग्रामीण)
हरदोई

EXECUTIVE ENGINEER
DIVISION OFFICE U.P. JAL NIGAM (GRAMIN)
HARDOI


प्रबन्धक तद०
भारतीय राष्ट्रीय राजमार्ग प्राधिकरण
परियोजना कार्यान्वयन इकाई, बरेली (उ०प्र०)


परियोजना निदेशक
भारतीय राष्ट्रीय राजमार्ग प्राधिकरण
परियोजना कार्यान्वयन इकाई, बरेली (उ०प्र०)